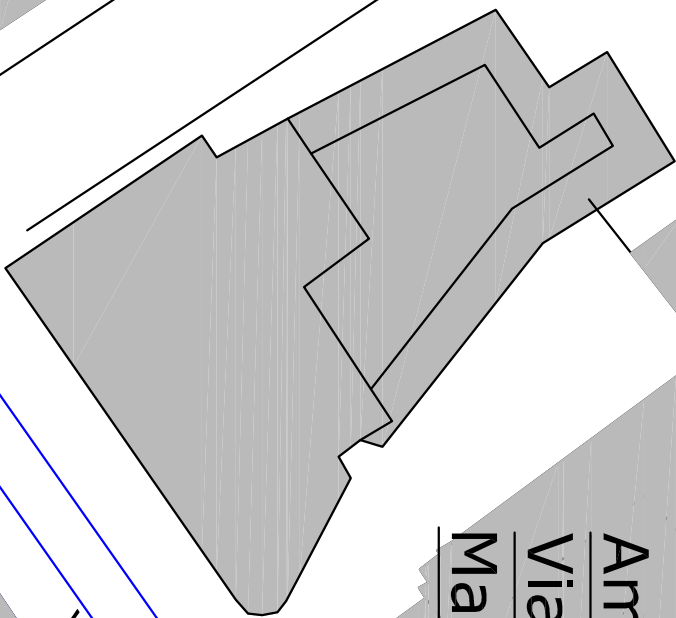
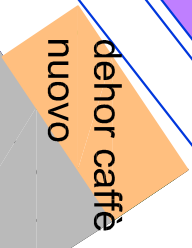
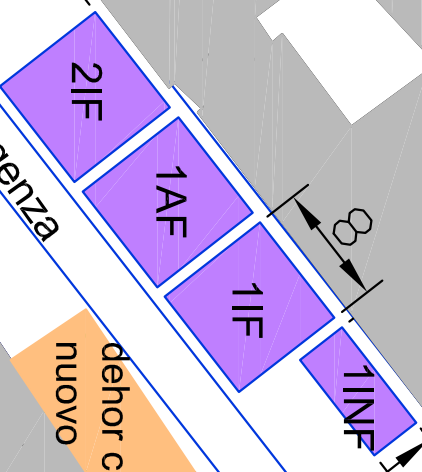


ALLEGATO A - PLANIMETRIE CON INDIVIDUATE LE AREE



Ambito
Via
Mazzini

Via Mazzini
corsia mezzi emergenza



Corso Vittorio Emanuele

Garibaldi 3,5

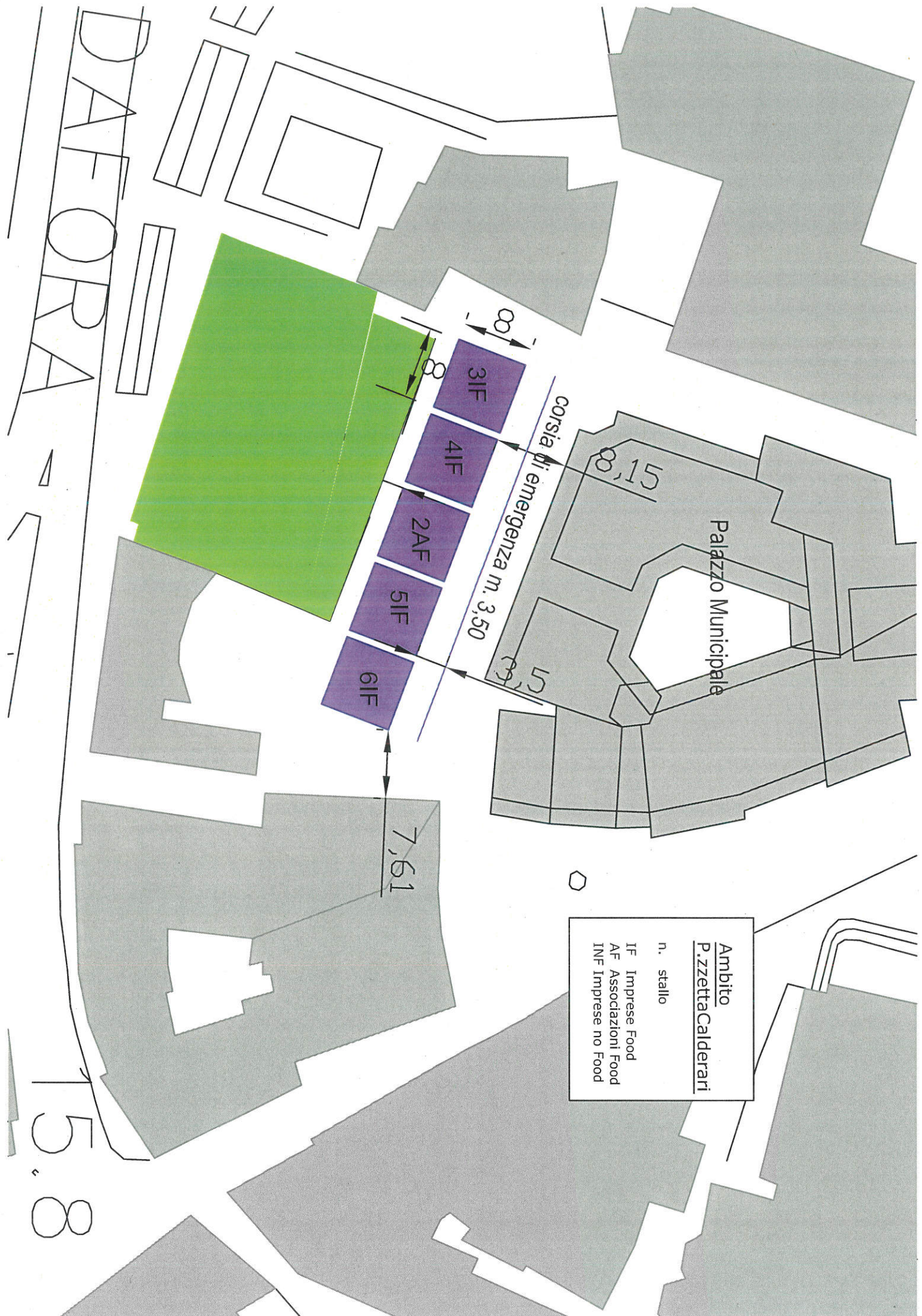
Piazzetta
Cavour

3,5

3,5

8

8



Palazzo Municipale

corsia di emergenza m. 3,50

3IF

4IF

2AF

5IF

6IF

7,61

15,8

DAFORA

Ambito	
P.zzettaCalderari	
n.	stallo
IF	Imprese Food
AF	Associazioni Food
INF	Imprese no Food

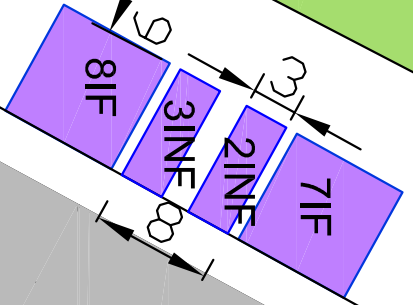
Viale Dante

Viale Martelli

marciapiede rialzato

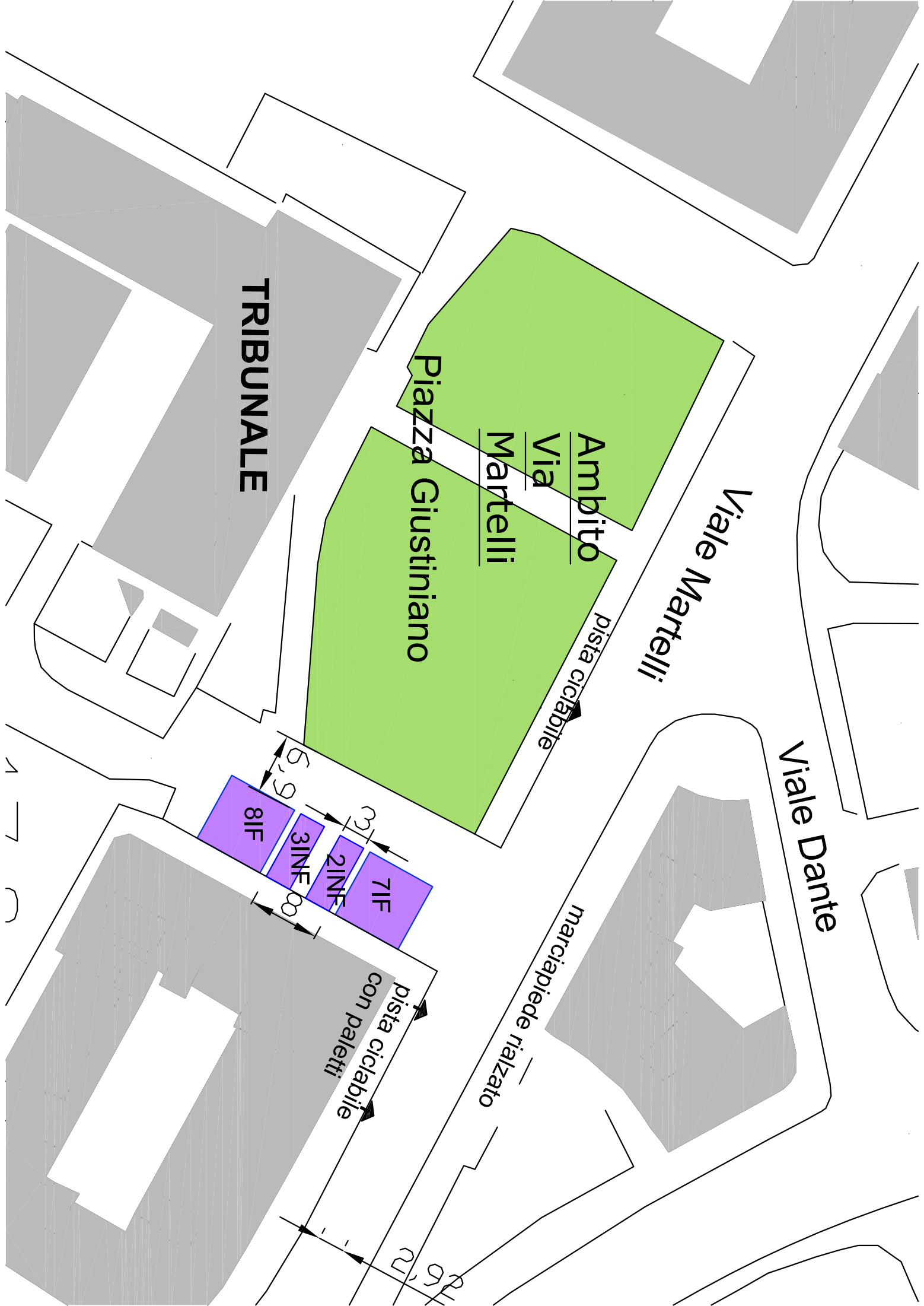
Ambito
Via
Martelli
Piazza Giustiniano

TRIBUNALE



pista ciclabile
con paletti

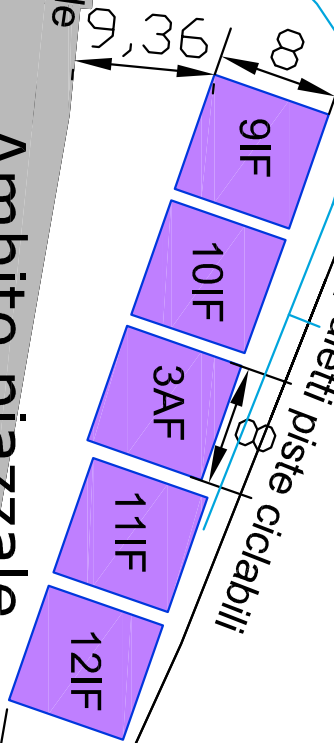
pista ciclabile



Piazzale
Duca D'aosta

Via Cavallotti

marciapiEDE
rialzato



Ambito piazzale
Duca D'Aosta

Via Santa C

Viale D

Park