QUADRO DI UNIONE

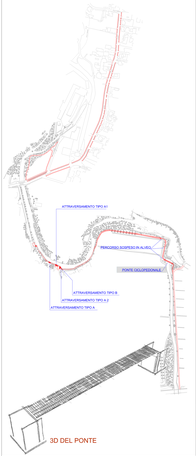

3D DEL PONTE

REGIONE AUTÓNOMA FRIULI-VENEZIA GIULIA
Ministero dell'Ambiente e della Tutela del Territorio e del Mare
Unione Europea
FESR
FONDO EUROPEO DI SVILUPPO REGIONALE
INVESTIMENTI PER LA CRESCITA E L'OCCUPAZIONE

Comune di Pordenone

SETTORE IV
GESTIONE TECNICA INFRASTRUTTURE
URBANE
LAVORI PUBBLICI MOBILITÀ

Via Ospedale, 2 - 33170 Pordenone
Tel. 0434 392 511 - Fax 0434 392 512
www.comune.pordenone.pn.it
pec: lavoripubblici@pec.comune.pordenone.pn.it

PIANO INTEGRATO DI SVILUPPO URBANO SOSTENIBILE

PORDENONE_IN RETE

Riqualificazione Urbana - Opere infrastrutturali - Arredo Urbano

"Via d'Acqua e di Terra" - CONNESSIONE DELLE AREE VERDI

PERCORSO CICLOPEDONALE PARCO DEL SEMINARIO - VIA TERME ROMANE - VIA BELLARIO

PROGETTO ESECUTIVO

COORDINAMENTO
dott.ssa Silvia Ziganie

RESPONSABILE DEL UNICO DEL PROCEDIMENTO
ing. Giovanni Sparta

GRUPPO DI PROGETTAZIONE
geom. Federico Fornasari
geom. Christian Galasso

PROGETTO STRUTTURALE
ing. Riccardo Aulieri

ELABORATI GRAFICI
dello Stato di Progetto

ELABORATO

Strutture ponte 1:200

11.
Ps.7.2

Rev	Data	Descrizione delle Revisione	Redatto	Verificato	Approvato
00					
01					
02					
03					
04	01/12/2021	Prima Emissione	RG	RG	RG

Ponte ciclopedonale

PIANTA IMPALCATO
A QUOTA 18,50 m



PIANTA IMPALCATO
A QUOTA 17,74 m



PIANTA FONDAZIONI
A QUOTA 17,50 m

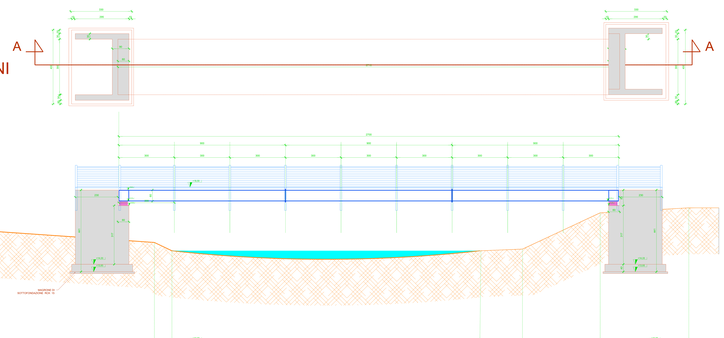

SEZIONE A-A

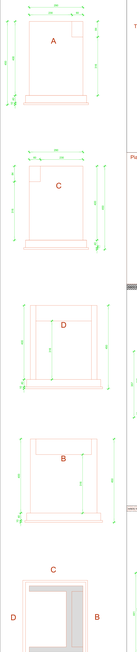

STRUTTURA IN C.A. SPALLA

ARMATURA SPALLA DEL PONTE

TAVOLE SPALLA AI VARI LIVELLI

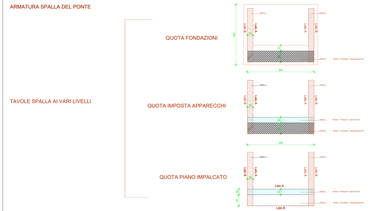

Piastra a "Fondazione"



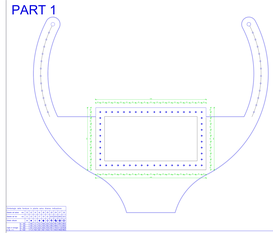

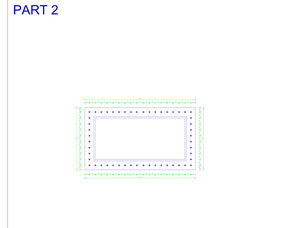

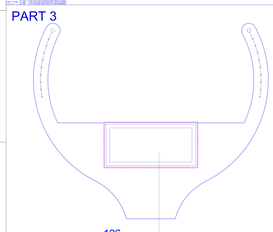

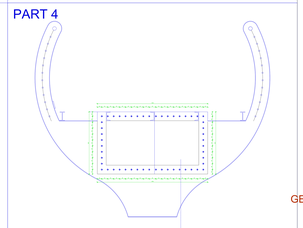

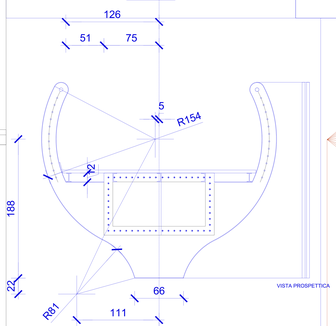

GEOMETRIA DEL PARAPETTO

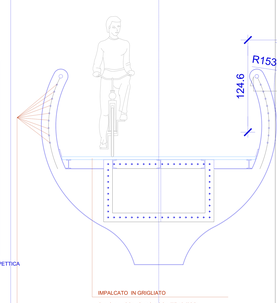

SEZIONE GENERICA

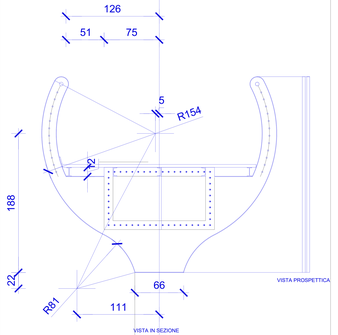
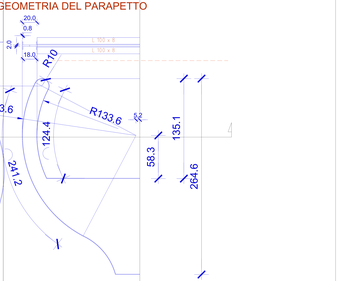
GEOMETRIA DEL PARAPETTO